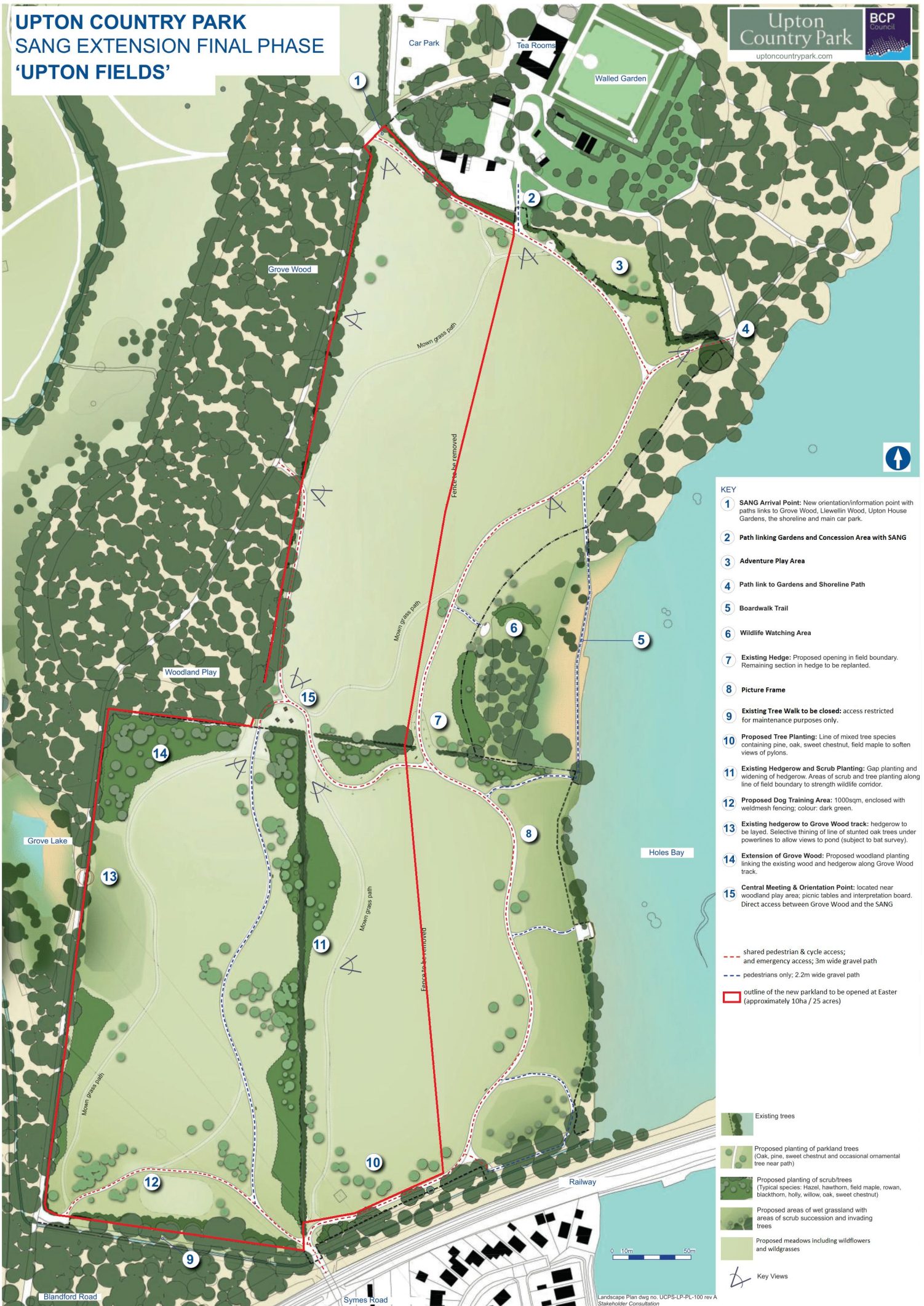







UPTON COUNTRY PARK SANG EXTENSION FINAL PHASE 'UPTON FIELDS'



- KEY**
- 1 SANG Arrival Point: New orientation/information point with paths links to Grove Wood, Llewelin Wood, Upton House Gardens, the shoreline and main car park.
 - 2 Path linking Gardens and Concession Area with SANG
 - 3 Adventure Play Area
 - 4 Path link to Gardens and Shoreline Path
 - 5 Boardwalk Trail
 - 6 Wildlife Watching Area
 - 7 Existing Hedge: Proposed opening in field boundary. Remaining section in hedge to be replanted.
 - 8 Picture Frame
 - 9 Existing Tree Walk to be closed: access restricted for maintenance purposes only.
 - 10 Proposed Tree Planting: Line of mixed tree species containing pine, oak, sweet chestnut, field maple to soften views of pylons.
 - 11 Existing Hedgerow and Scrub Planting: Gap planting and widening of hedgerow. Areas of scrub and tree planting along line of field boundary to strength wildlife corridor.
 - 12 Proposed Dog Training Area: 1000sqm, enclosed with weldmesh fencing; colour: dark green.
 - 13 Existing hedgerow to Grove Wood track: hedgerow to be layed. Selective thinning of line of stunted oak trees under powerlines to allow views to pond (subject to bat survey).
 - 14 Extension of Grove Wood: Proposed woodland planting linking the existing wood and hedgerow along Grove Wood track.
 - 15 Central Meeting & Orientation Point: located near woodland play area; picnic tables and interpretation board. Direct access between Grove Wood and the SANG
- shared pedestrian & cycle access; and emergency access; 3m wide gravel path
--- pedestrians only; 2.2m wide gravel path
 outline of the new parkland to be opened at Easter (approximately 10ha / 25 acres)

-  Existing trees
-  Proposed planting of parkland trees (Oak, pine, sweet chestnut and occasional ornamental tree near path)
-  Proposed planting of scrub/trees (Typical species: Hazel, hawthorn, field maple, rowan, blackthorn, holly, willow, oak, sweet chestnut)
-  Proposed areas of wet grassland with areas of scrub succession and invading trees
-  Proposed meadows including wildflowers and wildgrasses
-  Key Views

0 10m 50m